

Venue

Overall Venue Map

As for the location of each tournament, please refer to the full floor layout pages.(P.13-17)



Portmesse Nagoya

Takeda Teva Ocean Arena

Robot Park Rest Space

Exhibition Hall 1 P13

Exhibition Hall 2 P16

Takeda Teva Ocean Arena P17

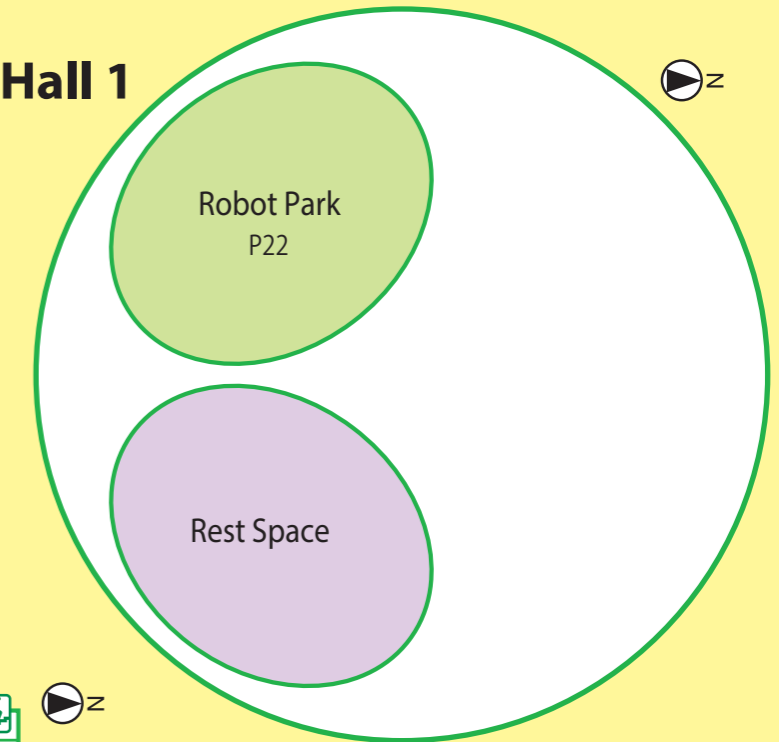
Event Hall P13 Exchange Center P13

Exhibition Hall 3 P14

Parking Garage

- Kitchen Car Area
- Restaurant
- Event Hall/1F-2F
- Exchange Center/1F-2F

Exhibition Hall 1



Event Hall 2F

- ⊙ RoboCup Soccer Simulation 2D/3D
- ⊙ RoboCup Rescue Simulation

Exchange Center Entrance Hall

Exhibition Hall 3

- ◎RoboCupSoccer
- ◎RoboCup@Home
- ◎RoboCupIndustrial

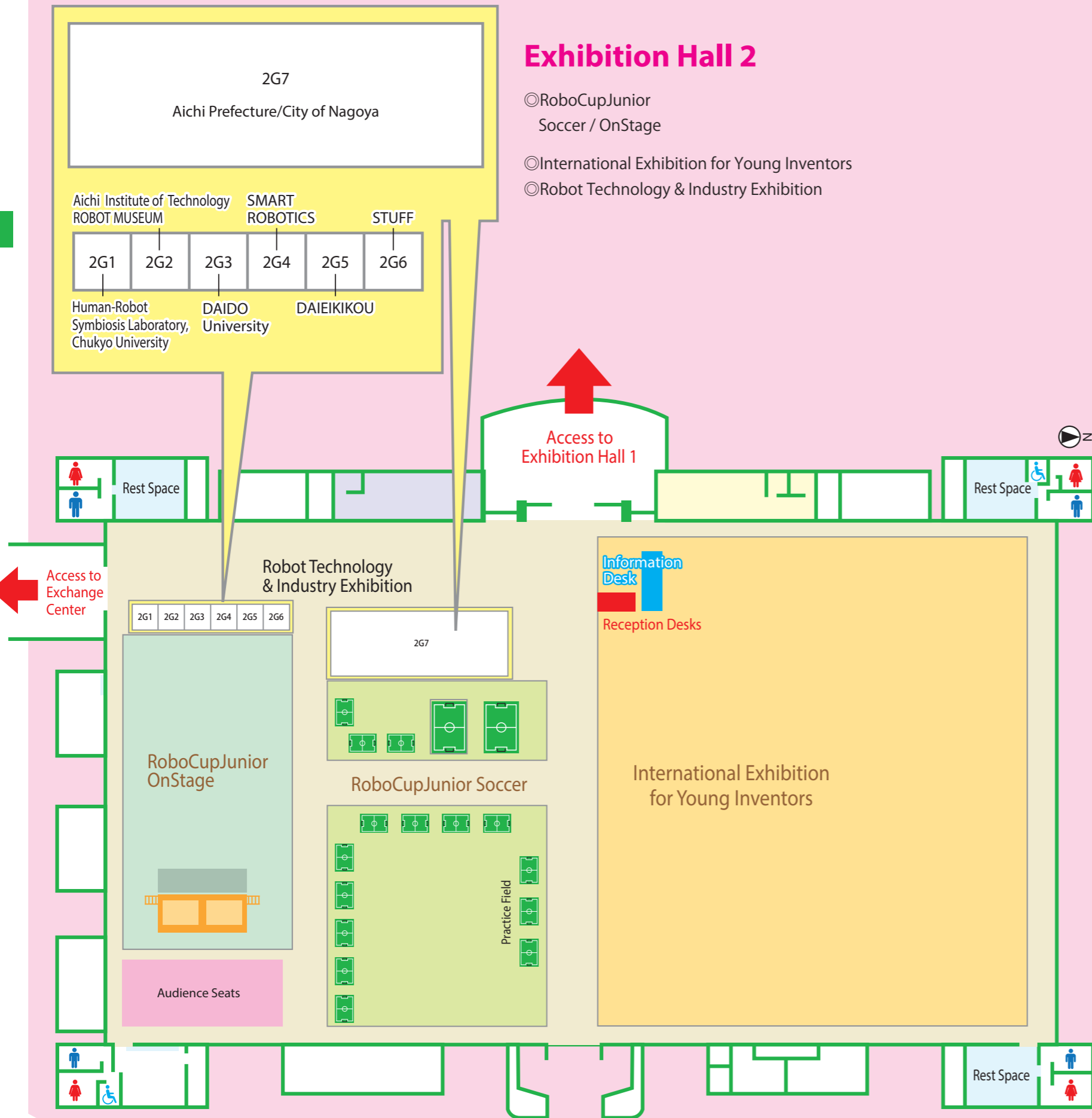
- ◎Amazon Robotics Challenge
- ◎Robot Technology & Industry Exhibition



Please note that the layout of the venue and the allocation of the events are subject to change.

Exhibition Hall 2

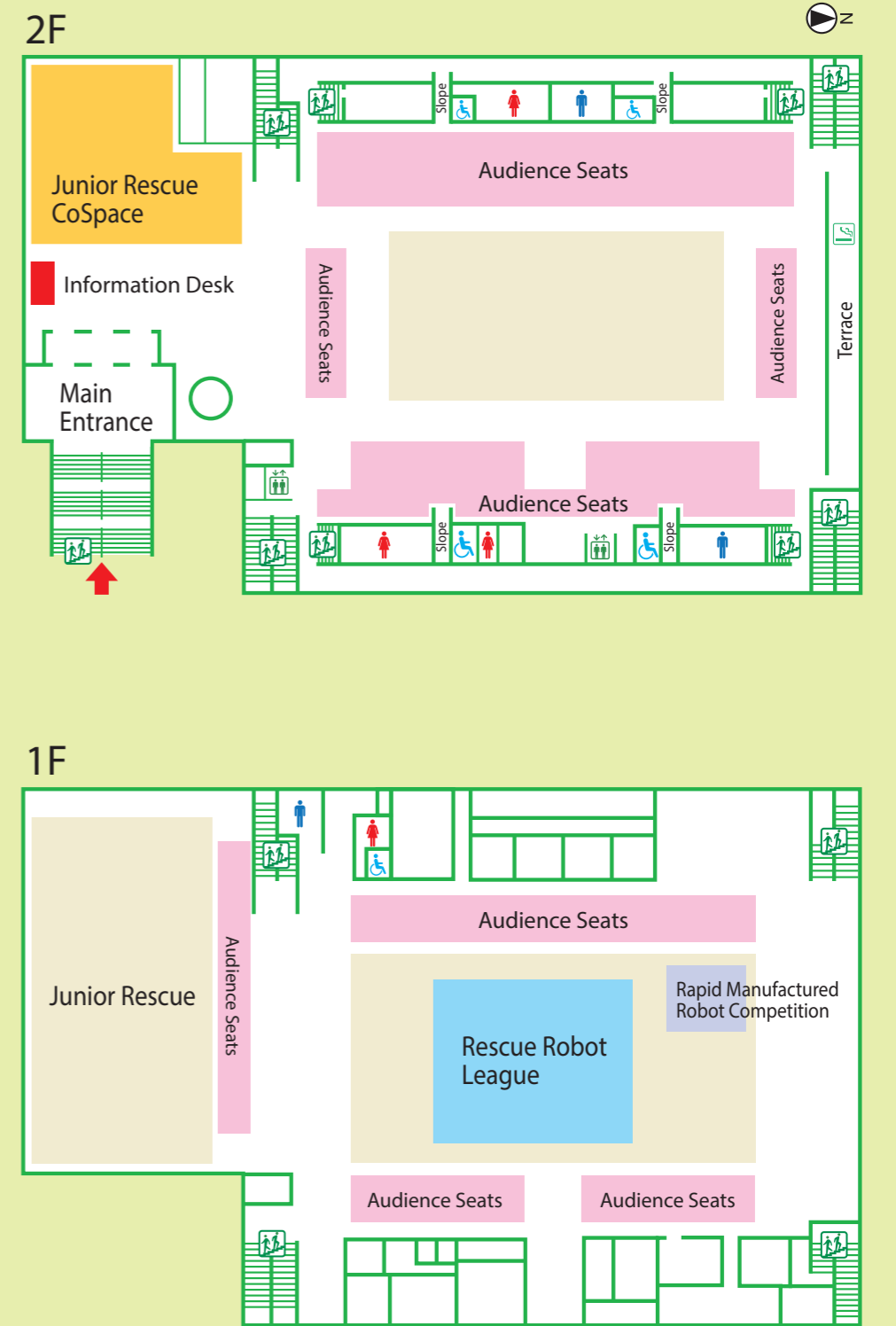
- ©RoboCupJunior Soccer / OnStage
- ©International Exhibition for Young Inventors
- ©Robot Technology & Industry Exhibition



Please note that the layout of the venue and the allocation of the events are subject to change.

Takeda Teva Ocean Arena

- ©RoboCupRescue
- ©RoboCupJunior Rescue / Rescue CoSpace

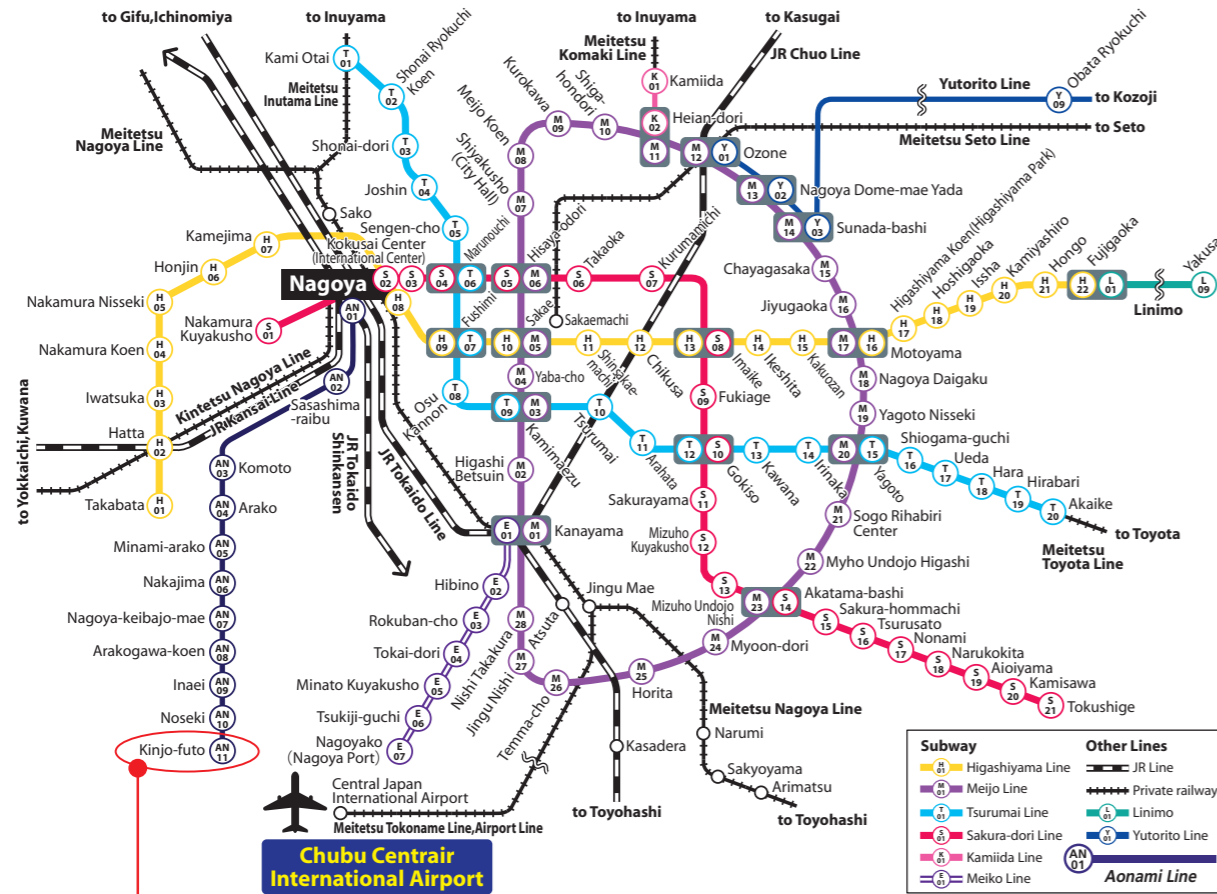


Traffic Access

from Nagoya Station to the Venue

From Nagoya Station you can take a direct train to the venue in about 24 minutes via the Aonami Line.

At the destination of Kinjo-futo station, you will see the venue as soon as you exit, only 1 to 5 minutes away on foot.



Area Information

Area Information



Exit of Kinjo-futo Station



Aonami Line Time Table

July 25 Tue and 26 Wed

Nagoya (For Kinjo-futo)

Hour	Minute				
6	00	20	40		
7	00	10	20	30	40 50
8	00	10	20	30	40 50
9	00	10	20	30	36 45 56
10	00	15	30	45	
11	00	15	30	45	
12	00	15	30	45	
13	00	15	30	45	
14	00	15	30	45	
15	00	15	30	45	
16	00	15	30	45	
17	00	10	20	30	40 50
18	00	10	20	30	40 50
19	00	10	20	30	45
20	00	15	30	45	
21	00	15	30	45	
22	00	18	40	57	
23	17	36			

Kinjo-futo (For Nagoya)

Hour	Minute			
6	09	30	51	
7	01	21	31	41 51
8	01	11	21	31 41 51
9	01	11	28	44 59
10	14	29	44	59
11	14	29	44	59
12	14	29	44	59
13	14	29	44	59
14	14	29	44	59
15	14	29	44	59
16	14	29	43	51
17	01	11	21	31 41 51
18	01	11	21	31 41 51
19	01	15	30	45
20	00	15	30	45
21	00	15	30	47
22	08	28	46	
23	08	30		

July 27 Thu and 28 Fri

Nagoya (For Kinjo-futo)

Hour	Minute				
6	00	20	25	40	
7	00	10	20	30	40 50
8	00	10	20	30	40 50
9	00	10	20	30	36 45 56
10	00	15	30	40	45 55
11	00	15	30	40	45 55
12	00	15	30	40	45
13	00	10	15	30	40 45
14	00	15	30	45	
15	00	15	30	45	
16	00	15	30	45	
17	00	10	20	30	40 50
18	00	10	20	30	40 50
19	00	10	20	30	45
20	00	15	30	45	
21	00	15	30	45	
22	00	18	40	57	
23	17	36			

Kinjo-futo (For Nagoya)

Hour	Minute			
6	09	30	51	
7	01	21	31	41 51
8	01	11	21	31 41 51
9	01	11	28	44 59
10	14	29	44	59
11	14	29	44	59
12	14	29	44	59
13	14	29	44	59
14	14	29	44	59
15	14	29	44	59
16	14	29	43	51
17	01	11	21	31 41 51
18	01	11	21	31 41 51
19	01	15	30	40 45
20	00	05	15	30 45
21	00	15	30	47
22	08	28	46	
23	08	30		

July 29 Sat and 30 Sun

Nagoya (For Kinjo-futo)

Hour	Minute				
6	00	20	25	40	
7	00	17	29	40	50
8	03	12	16	28	40 50 57
9	00	12	15	30	45 56
10	00	12	15	26	30 45
11	00	12	15	30	40 45
12	00	12	15	30	40 45
13	00	12	15	30	40 45
14	00	15	30	45	
15	00	15	30	45	
16	00	15	30	45	
17	00	10	20	43	
18	00	12	29	45	
19	00	15	30	45	
20	00	15	30	45	
21	00	15	30	45	
22	00	18	40	57	
23	17	36			

Kinjo-futo (For Nagoya)

Hour	Minute			
6	09	30	51	
7	01	21	33	46
8	01	11	21	32 46
9	01	11	28	44 59
10	14	29	44	59
11	14	29	44	59
12	14	29	44	59
13	14	29	44	59
14	14	29	44	59
15	14	29	44	59
16	14	29	40	43
17	00	10	15	31 40 44
18	01	12	21	29 46 50
19	01	15	30	42 45
20	00	10	15	30 40 45
21	00	10	15	30 40 47
22	08	28	46	
23	08	30		

"○" means rapid train (17minutes at the shortest between Nagoya and Kinjo-futo)